

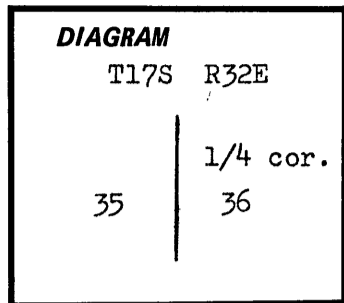
CERTIFIED RECORD OF LAND CORNER MONUMENTATION.

History of original corner establishment:

Original corner established by Henry W. Cooke in April, 1884 under contract number 494, dated January 16, 1884.

Surveyor General's records state:-

- 40.00 Set basalt stone 20x10x7 ins. 15 ins in the ground for 1/4 sec cor. marked 1/4 on the W. face, from which
 - a pine 28 ins. diam. bears S. 85° E. 60 lks dist. marked 1/4 S. BT
 - a pine 36 ins. diam. bears N. 5° W. 36 lks dist. marked 1/4 S BT



Description of corner evidence found:

Original corner not found, was apparently near center of old skid trail.

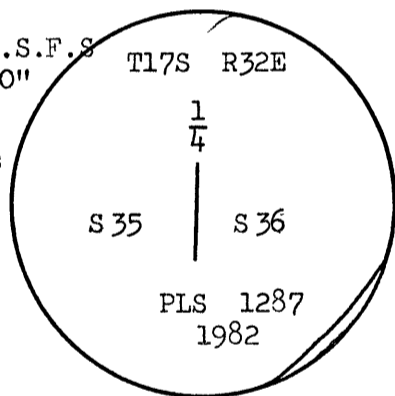
I found both original BT's:

- a 32" pine in NW quadrant, scribing visible.
- A 28" pine, with a good scar grown over, in SE quadrant.

Description of monument and accessories I established to perpetuate the original location of this corner:

At the location of the original corner stone I set a standard U.S.F.S. all aluminum monument consisting of a 3" disk mounted on a 2 1/2 x 30" pipe with a flared base. Disk is stamped as shown


Original corner location determined from distances and bearings of original BT's. Monument is buried 18 inches with 12 inches protruding surrounded by a mound of rock 3 ft in diameter by 12 inches in height. S^{dt} 9/21/82 and witnessed by Pedro Zabala and Michael Walker.



Original BT's as follows:

- a 32" P. pine bears N. 3°50' W., 23.8 ft distant, scribed 1/4 S 35, BT
- a 28" P. Pine bears S. 80°40' E., 39.6 ft distant, scribed 1/4 S 36, BT.

Both BT's are banded with red paint, carry BT and Attention signs.



Office of..... Surveyor..... County of..... Grant.....
 State of..... Oregon....., I hereby certify that the within instrument was filed in this office
 for record on the 23 day of Nov, 1982
 _____ by _____
 (COUNTY OFFICIAL) (DEPUTY)